

Sheffield 20mph Speed Limit Strategy

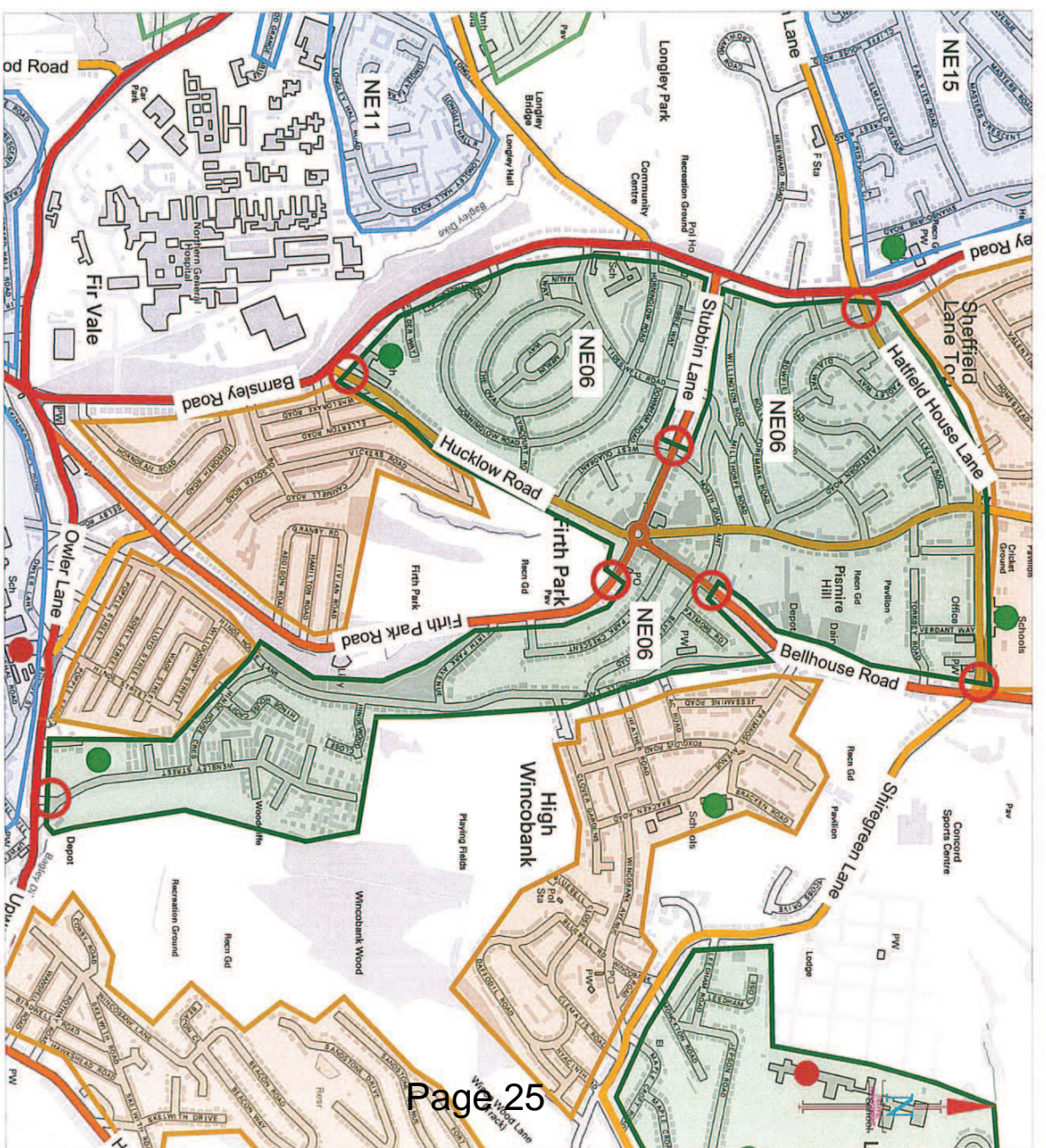
2015/16 Programme

Firth Park (NE06)

- Proposed 20mph area includes HBH Academy, Owlcr Brook Nursery and Infant School and Hucklow Primary School as would be the Firth Park shopping area
- The 20mph limit would tie into existing Shiregreen, Wincobank Avenue area and Willoughby Road area 20mph Zones
- Speed data will be collected to confirm whether roads are suitable to be made subject to a 20mph speed limit

Key

- 'A' road
- 'B' road
- 'C' road
- Primary, Junior and Infant schools
- Secondary schools
- Potential future 20mph speed limit
- Existing 20mph zone
- Existing 20mph speed limit
- 2015-16 20mph speed limit programme
- Entry point with half-width red surfacing



This drawing is based upon Ordnance Survey material with the permission of Ordnance Survey on behalf of the Controller of Her Majesty's Stationary Office. © Crown Copyright. Unauthorised reproduction infringes Crown copyright and may lead to prosecution or civil proceedings. 100018816. 2014

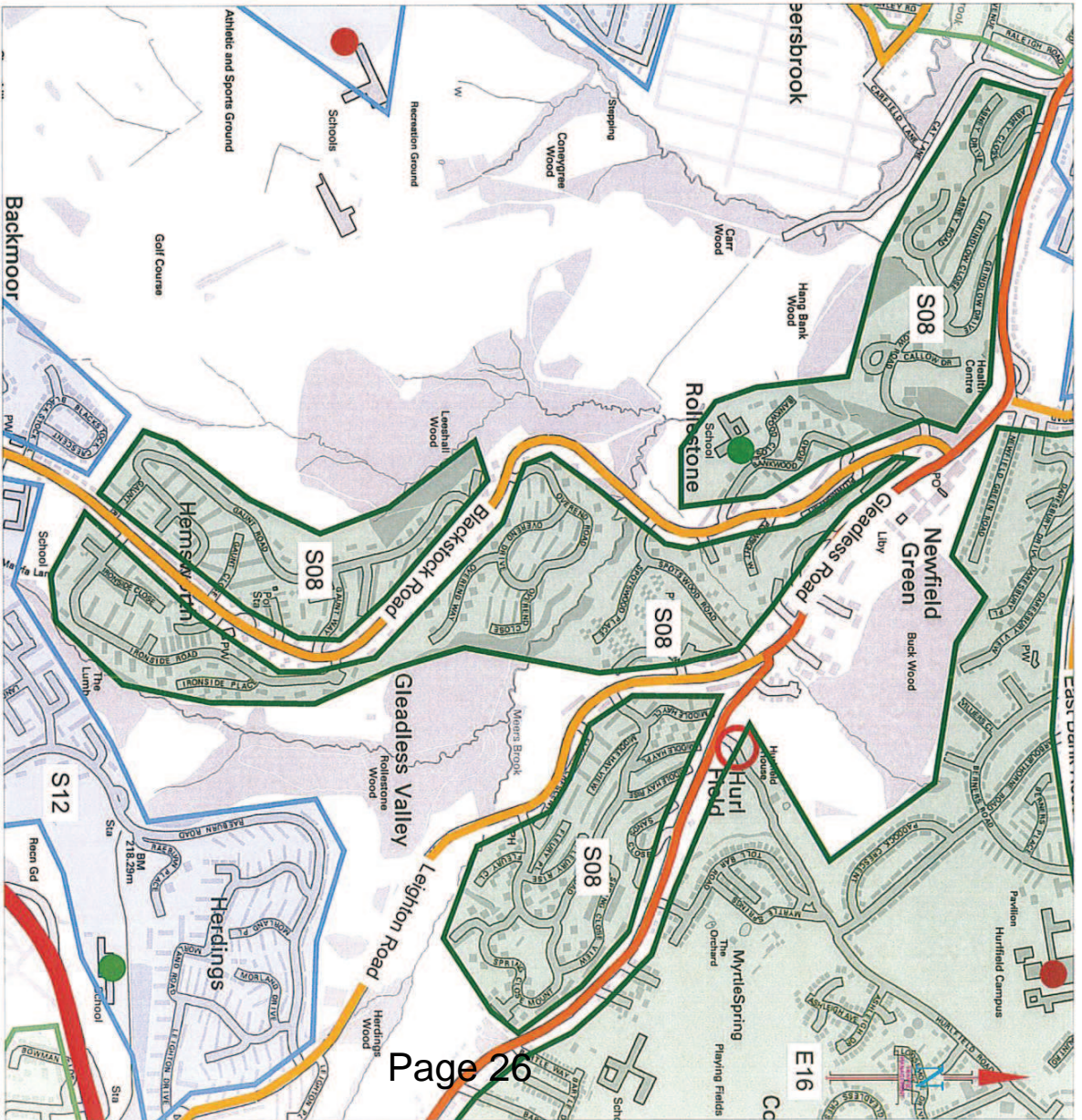

Drawn by: Simon Nelson, November 2014
 Schema Design, Transport, Traffic & Parking Services,
 Sheffield City Council
 File ref: G:\DEL\SD&P\ENG_TRAFFICTM\Scheme
 Design\BN981 20mph speed limit review\Programme
 2015-16\2015-16 programme - budget estimate
 drawings.dwg



Sheffield 20mph Speed Limit Strategy 2015/16 Programme

Gleadless Valley (SE08)

- Proposed 20mph area includes Bankwood Primary School
- The existing 30mph limit would remain on Blackstock Road and Leighton Road
- Speed data will be collected to confirm whether roads are suitable to be made subject to a 20mph speed limit



This drawing is based upon Ordnance Survey material with the permission of Ordnance Survey on behalf of the Controller of Her Majesty's Stationery Office. © Crown Copyright. Unauthorised reproduction infringes Crown copyright and may lead to prosecution or civil proceedings. 100018816. 2014

Drawn by: Simon Neilson, November 2014
 Schema Design, Transport, Traffic & Parking Services,
 Sheffield City Council

File ref: G:\DEL\SD&P\ENG_TRAFFIC\TMS\Scheme Design\B8881_20mph speed limit review\Programme 2015-16\2015-16 programme - budget estimate drawings.dwg

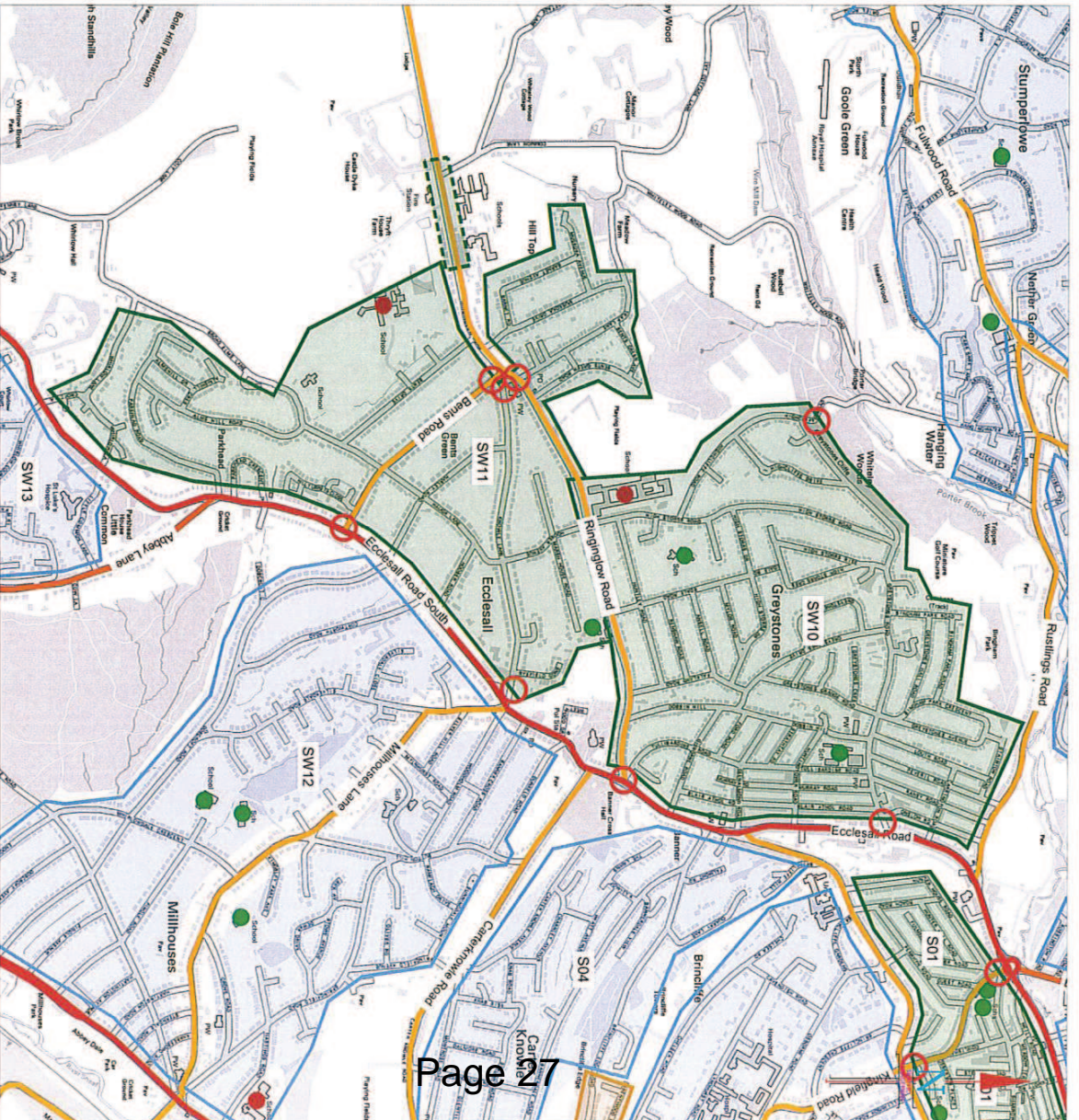


Sheffield 20mph Speed Limit Strategy 2015/16 Programme

Greystones & Whirlow (SW10 & SW11)

- Proposed 20mph area includes High Storrs and Silverdale secondary schools, Ecclesall Church of England Junior School, Ecclesall Infant School and Greystones Primary School
- An advisory part-time 20mph limit would be introduced on Ringinglow Road around the entrance to Bents Green School, to operate at the start and end of the school day
- Speed data will be collected to confirm whether roads are suitable to be made subject to a 20mph speed limit

- Key**
- 'A' road
 - 'B' road
 - 'C' road
 - Primary, Junior and Infant schools
 - Secondary schools
 - Potential future 20mph speed limit
 - Existing 20mph zone
 - Existing 20mph speed limit
 - 2015-16 20mph speed limit programme
 - Advisory part-time 20mph limit
 - Entry point with half-width red surfacing



Sheffield 20mph Speed Limit Strategy

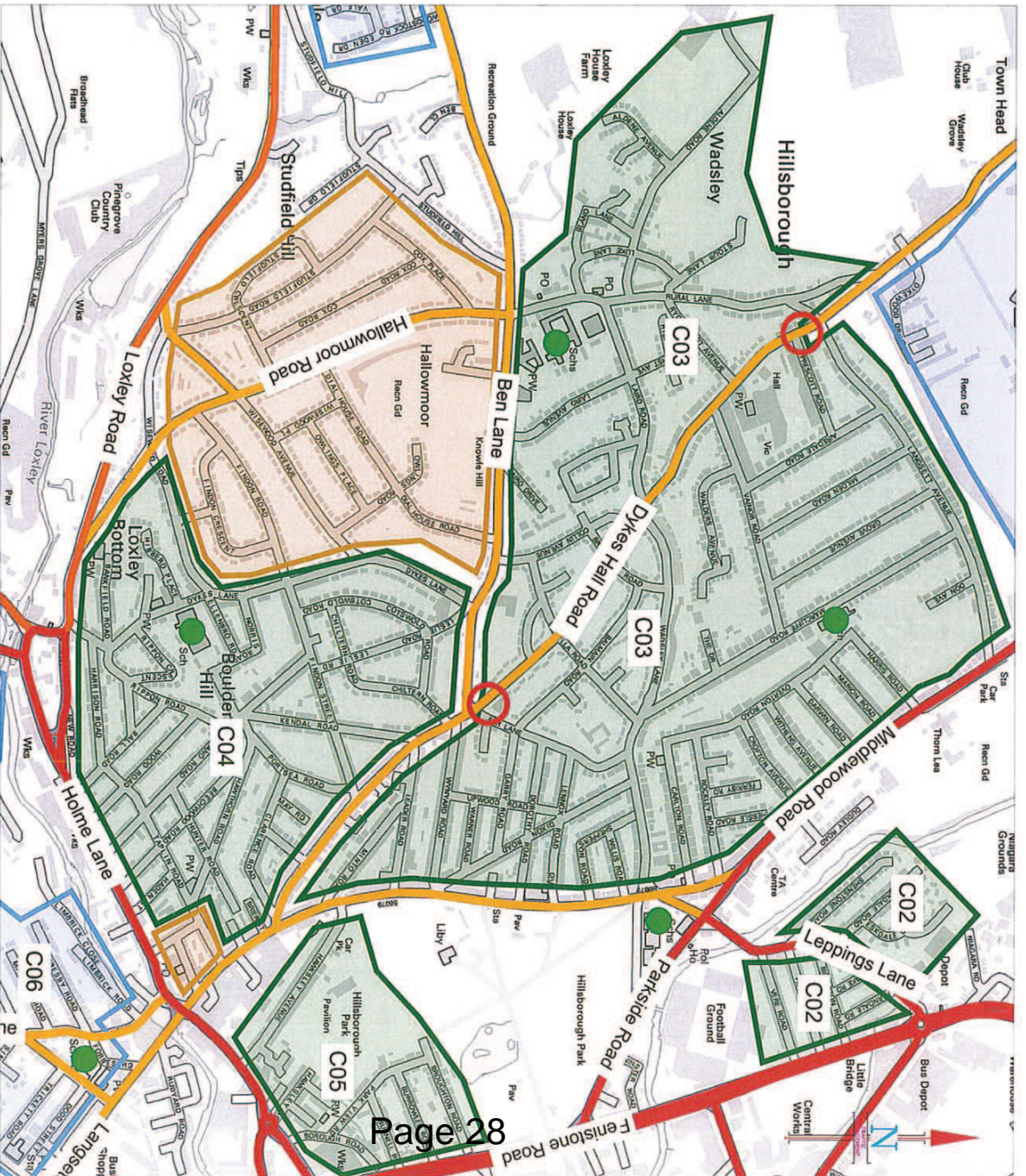
2015/16 Programme

Hillsborough (C02, C03, C04 & C05)

- Proposed 20mph area includes Marcliffe Community Primary School, Wisewood Community Primary School and Main Bridge Primary School
- The 20mph limit would tie into existing 20mph zones
- The existing 30mph limit would remain on Ben Lane, Middlewood Road, Leppings Lane and the southeastern part of Dykes Hall Road.
- The northwestern, traffic calmed part of Dykes Hall Road would be part of the 20mph area
- Speed data will be collected to confirm whether roads are suitable to be made subject to a 20mph speed limit

Key

- 'A' road
- 'B' road
- 'C' road
- Primary, Junior and Infant schools
- Secondary schools
- Potential future 20mph speed limit
- Existing 20mph zone
- 2015-16 20mph speed limit programme
- Entry point with half-width red surfacing



This drawing is based upon Ordnance Survey material with the permission of Ordnance Survey on behalf of the Controller of Her Majesty's Stationery Office. © Crown Copyright. Unauthorised reproduction infringes Crown copyright and may lead to prosecution or civil proceedings. 100018816.2014

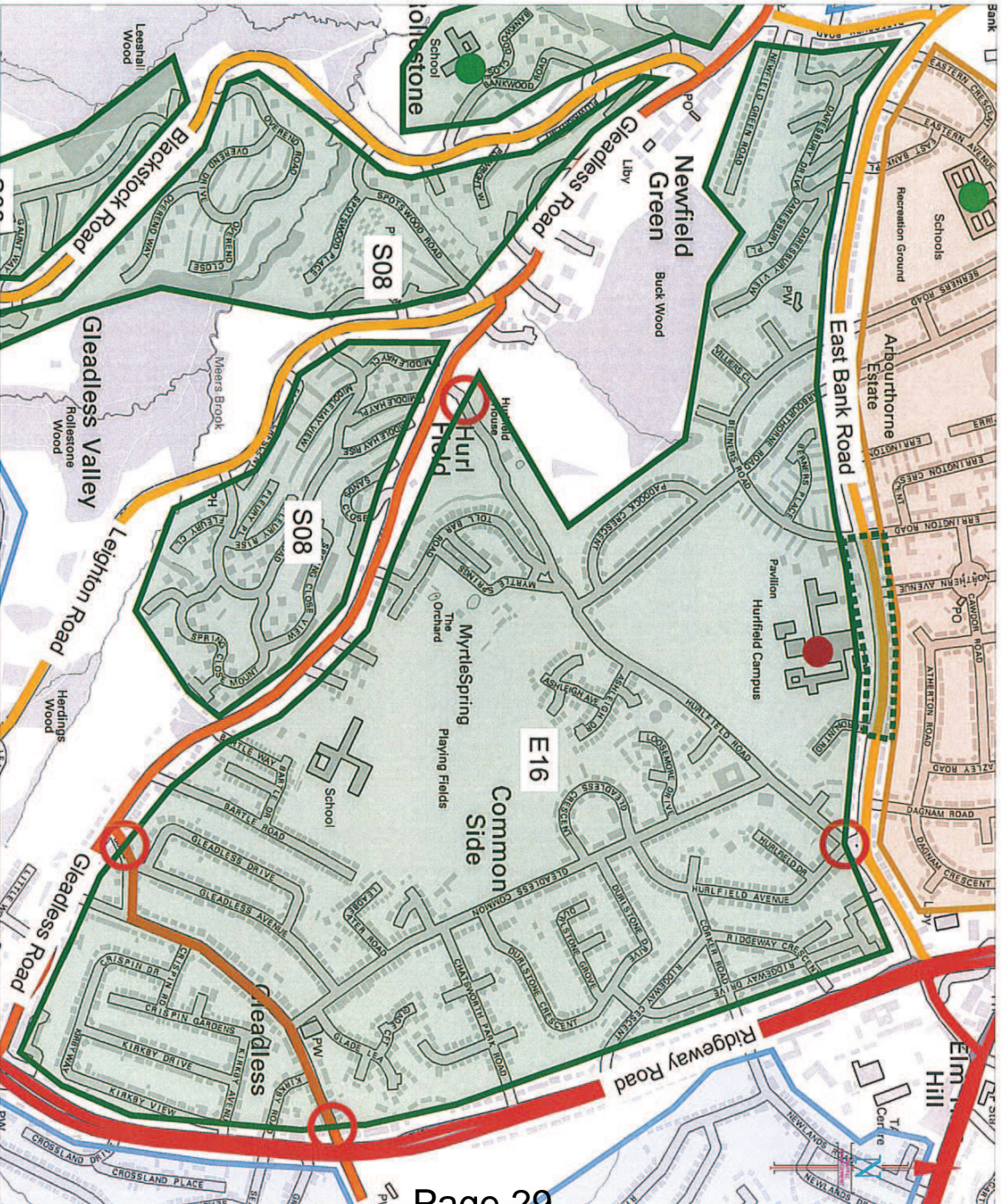
Sheffield 20mph Speed Limit Strategy 2015/16 Programme

Hurlfield (E16)

- Proposed 20mph area to be bounded by, but not include, East Bank Road, Ridgeway Road and Gleadless Road
- An advisory part-time 20mph speed limit would be introduced around the East Bank Road entrance to Sheffield Springs Academy to operate at the start and end of the school day
- Part of the B6063 Hollinsend Road would be included in the area
- Speed data will be collected to confirm whether roads are suitable to be made subject to a 20mph speed limit

Key

- 'A' road
- 'B' road
- 'C' road
- Primary, Junior and Infant schools
- Secondary schools
- Potential future 20mph speed limit
- Existing 20mph zone
- Existing 20mph speed limit
- 2015-16 20mph speed limit programme
- Advisory part-time 20mph speed limit
- Entry point with half-width red surfacing



This drawing is based upon Ordnance Survey material with the permission of Ordnance Survey on behalf of the Controller of Her Majesty's Stationery Office. © Crown Copyright. Unauthorised reproduction infringes Crown copyright and may lead to prosecution or civil proceedings. 100018816. 2014

Drawn by: Simon Nelson, November 2014
 Scheme Design, Transport, Traffic & Parking Services,
 Sheffield City Council
 File ref: G:\DELS\B&P\ENG\TRAFFIC\TMS\Scheme
 Design\18816\20mph speed limit review\Programme
 2015-16\2015-16 Programme - budget estimate
 drawings.dwg













Sheffield 20mph Speed Limit Strategy

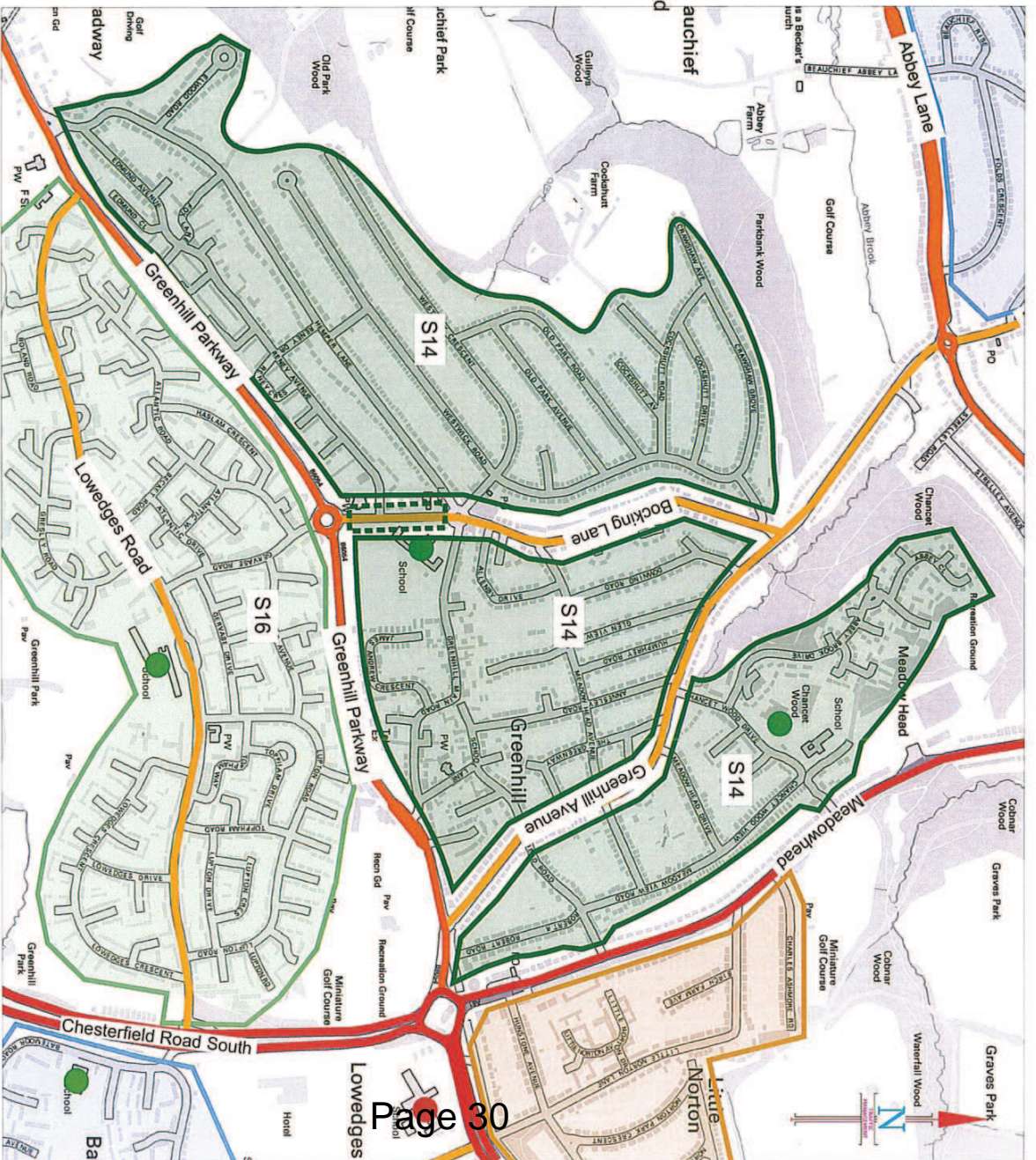
2015/16 Programme

Meadowhead, Greenhill & Beauchief (S14)

- Proposed 20mph area includes St Thomas Of Canterbury Catholic Primary School and Greenhill Primary School
- The existing 30mph limit would remain on Bocking Lane and Greenhill Avenue
- An advisory part-time 20mph limit would be introduced on Bocking Lane around the entrance to Greenhill Primary School, to operate at the start and end of the school day
- Speed data will be collected to confirm whether roads are suitable to be made subject to a 20mph speed limit

Key

	'A' road
	'B' road
	'C' road
	Primary, Junior and Infant schools
	Secondary schools
	Potential future 20mph speed limit
	Existing 20mph zone
	Existing 20mph speed limit
	2015-16 20mph speed limit programme
	Advisory part-time 20mph limit



This drawing is based upon Ordnance Survey material with the permission of Ordnance Survey on behalf of the Controller of Her Majesty's Stationery Office. © Crown Copyright. Unauthorised reproduction infringes Crown copyright and may lead to prosecution or civil proceedings. 100018816. 2014

Drawn by: Simon Nelson, November 2014
 Scheme Design, Transport, Traffic & Parking Services,
 Sheffield City Council
 File ref: G:\IDELSD\REPENG_TRAFFIC\TMS\Scheme
 Design\N81 20mph speed limit review\Programme
 2015-16\2015-16 programme - budget estimate
 drawings.dwg



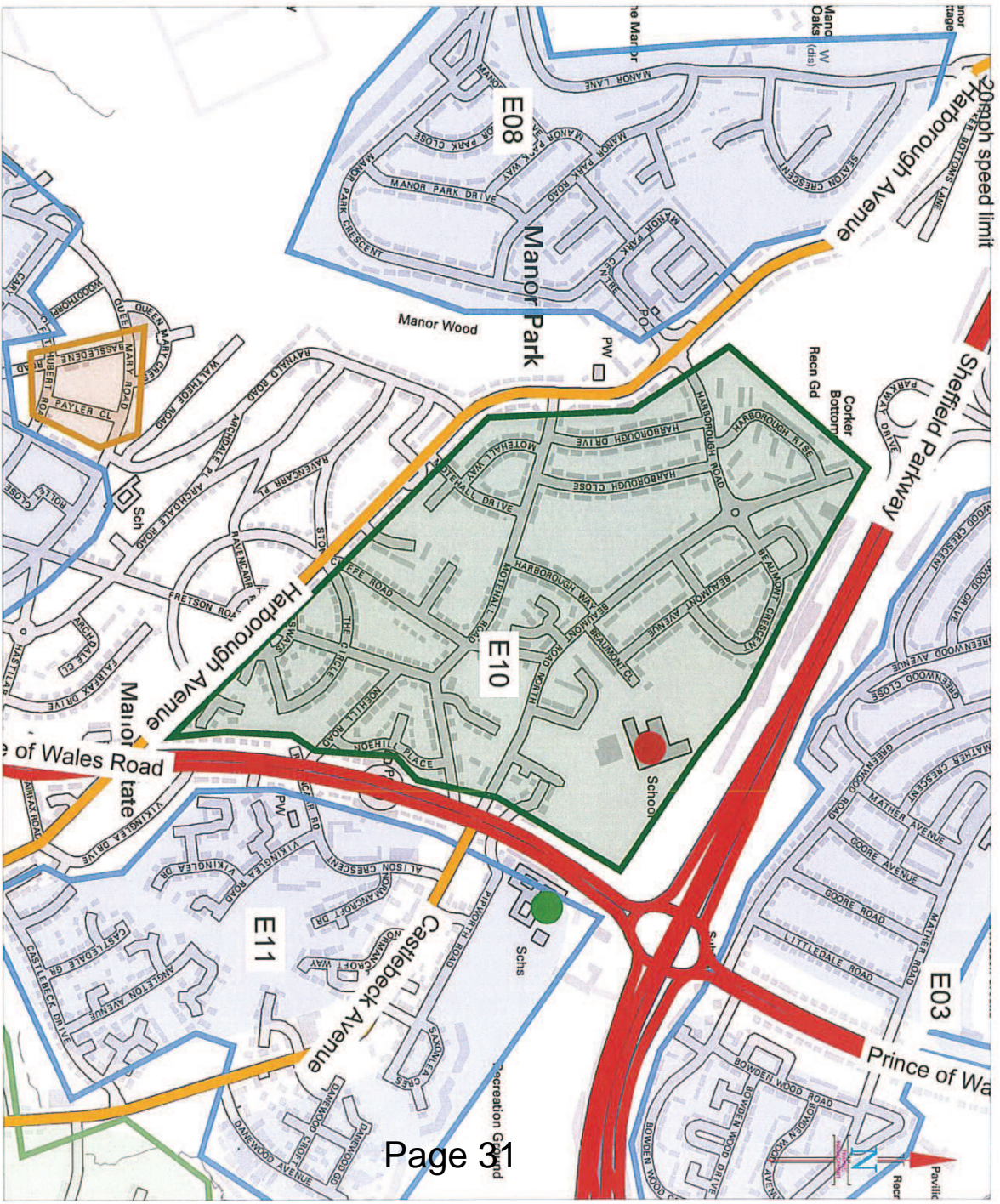
Sheffield 20mph Speed Limit Strategy 2015/16 Programme

Park Academy (E10)

- Proposed 20mph area bounded by, but not including, Harbrough Avenue, and Prince of Wales Road
- Area includes, and would be part-funded by Park Academy
- Speed data will be collected to confirm whether roads are suitable to be made subject to a

Key

	'A' road
	'B' road
	'C' road
	Primary, Junior and Infant schools
	Secondary schools
	Potential future 20mph speed limit
	Existing 20mph zone
	Existing 20mph speed limit
	2015-16 20mph speed limit programme



This drawing is based upon Ordnance Survey material with the permission of Ordnance Survey on behalf of the Controller of Her Majesty's Stationery Office. © Crown Copyright. Unauthorised reproduction infringes Crown copyright and may lead to prosecution or civil proceedings. 100018816, 2014

Drawn by: Simon Nelson, November 2014
 Scheme Design, Transport, Traffic & Parking Services,
 Sheffield City Council
 File ref: G:\DELIS\DRP\ENG_TRAFFIC\TMScheme
 Design\N81 20mph speed limit review\Programme
 2015-16\2015-16 programme - budget estimate
 drawings.dwg



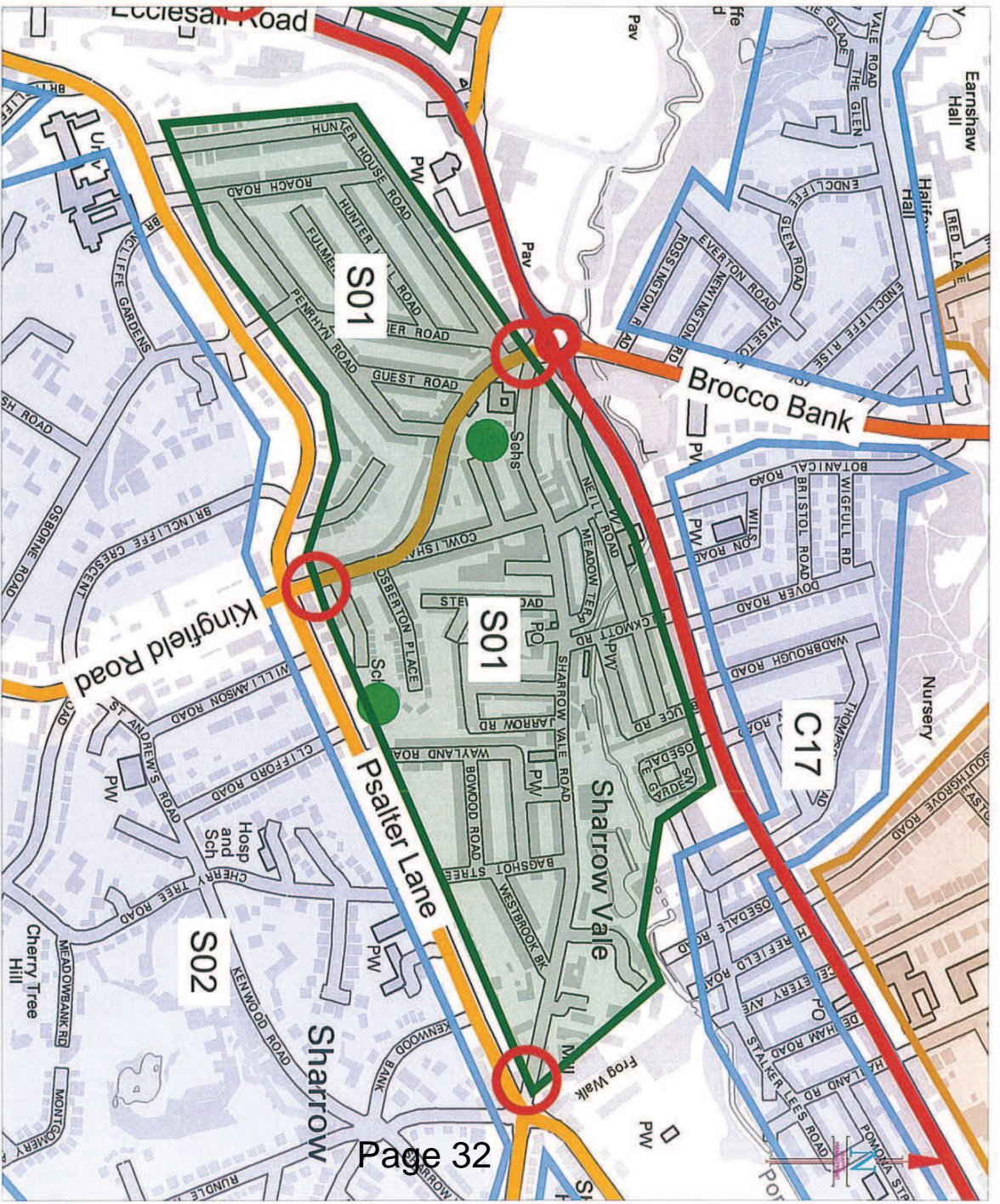
Sheffield 20mph Speed Limit Strategy 2015/16 Programme

Sharrowvale (S01)

- Proposed 20mph area to be bounded by, but not include, Ecclesall Road and Psalter Lane and would include Hunters Bar Infant and Junior School
- Speed data will be collected to confirm whether roads are suitable to be made subject to a 20mph speed limit

Key

- A' road
- B' road
- C' road
- Primary, Junior and Infant schools
- Secondary schools
- Potential future 20mph speed limit
- Existing 20mph zone
- Existing 20mph speed limit
- 2015-16 20mph speed limit programme
- Entry point with half-width red surfacing



This drawing is based upon Ordnance Survey material with the permission of Ordnance Survey on behalf of the Controller of Her Majesty's Stationery Office. © Crown Copyright. Unauthorised reproduction infringes Crown copyright and may lead to prosecution or civil proceedings. 100018816. 2014

Drawn by Simon Nelson, November 2014
 Scheme Design, Transport, Traffic & Parking Services,
 Sheffield City Council
 File ref: G:\IDELIS\KAPENG_TRAFFICTMA\Scheme
 Design\N81 20mph speed limit review\Programme
 2015-16\2015-16 programme - budget estimate
 drawings.dwg



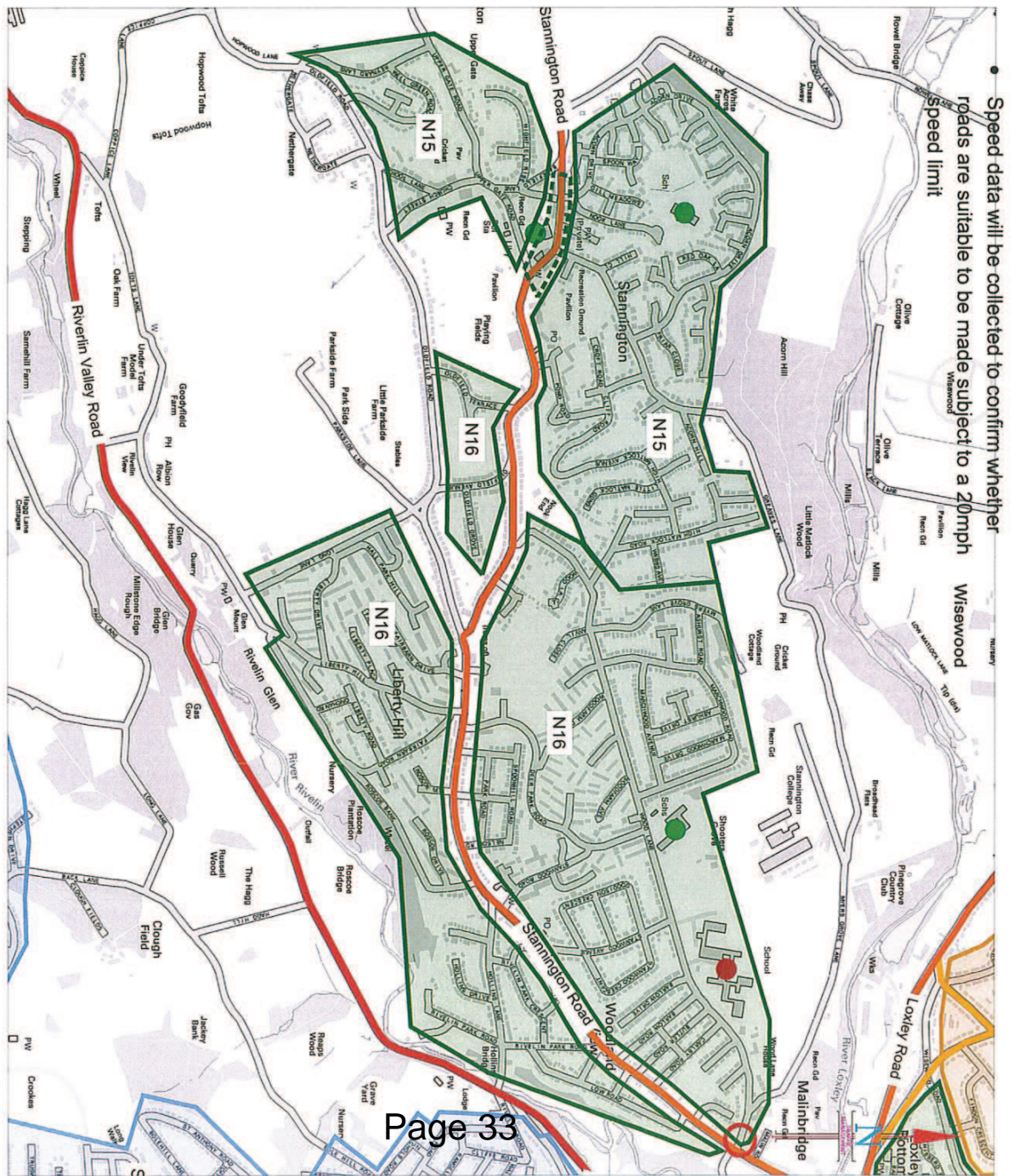
Sheffield 20mph Speed Limit Strategy

2015/16 Programme

Stannington (N15 & N16)

- Proposed 20mph area includes Forge Valley Community School, Shooters Grove Primary School and Nook Lane Junior School
- An advisory part-time 20mph limit would be introduced on Stannington Road around the entrance to Stannington Infant School to operate at the start and end of the school day
- The existing 30mph limit would remain on Stannington Road (B6076)

- Key**
- 'A' road
 - 'B' road
 - 'C' road
 - Primary, Junior and Infant schools
 - Secondary schools
 - Potential future 20mph speed limit
 - Existing 20mph zone
 - Existing 20mph speed limit
 - 2015-16 20mph speed limit programme
 - Advisory part-time 20mph limit
 - Entry point with half-width red surfacing



Speed data will be collected to confirm whether roads are suitable to be made subject to a 20mph speed limit

This drawing is based upon Ordnance Survey material with the permission of Ordnance Survey on behalf of the Controller of Her Majesty's Stationery Office. © Crown Copyright. Unauthorised reproduction infringes Crown copyright and may lead to prosecution or civil proceedings. 100018816. 2014

Drawn by: Simon Nelson, November 2014
 Scheme Design: Transport, Traffic & Parking Services,
 Sheffield City Council
 File ref: G:\DELSD\PAEWG_TRAFFIC\TAS\Scheme
 Design\N15&16 20mph speed limit review\Programme
 2015-16\2015-16 programme - budget estimate
 drawings.dwg



Sheffield 20mph Speed Limit Strategy

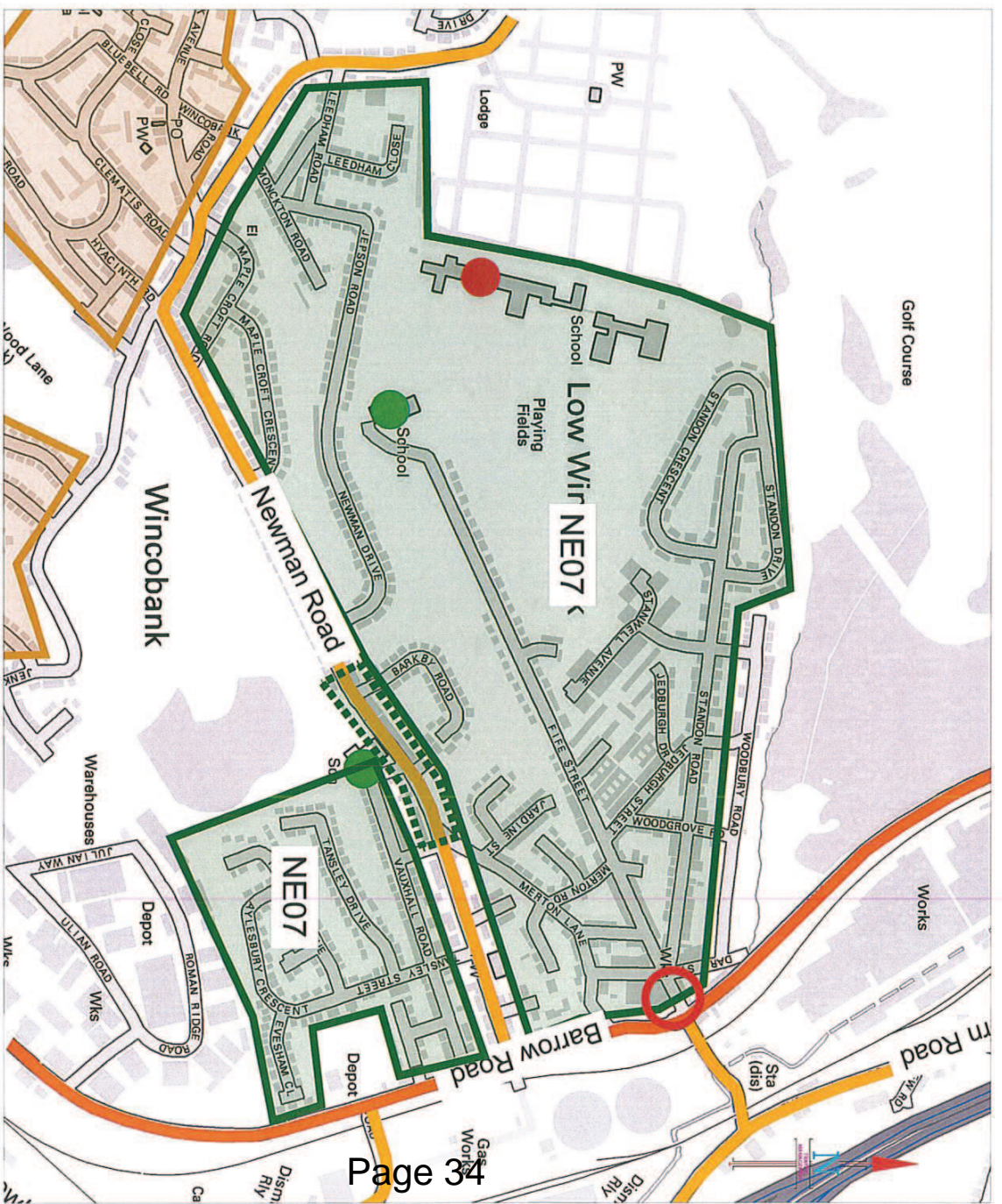
2015/16 Programme

Wincobank (NE07)

- Proposed 20mph area includes Concorde Junior School and Hinde House 3-16 School
- The existing 30mph limit would remain on Newman Road
- An advisory part-time 20mph limit would be introduced on Newman Road around the entrance to Wincobank Nursery and Infant School, to operate at the start and end of the school day
- Speed data will be collected to confirm whether roads are suitable to be made subject to a 20mph speed limit

Key

- 'A' road
- 'B' road
- 'C' road
- Primary, Junior and Infant schools
- Secondary schools
- Potential future 20mph speed limit
- Existing 20mph zone
- Existing 20mph speed limit
- 2015-16 20mph speed limit programme
- Advisory part-time 20mph limit
- Entry point with half-width red surfacing



This drawing is based upon Ordnance Survey material with the permission of Ordnance Survey on behalf of the Controller of Her Majesty's Stationery Office. © Crown Copyright. Unauthorised reproduction infringes Crown copyright and may lead to prosecution or civil proceedings. 100018916, 2014

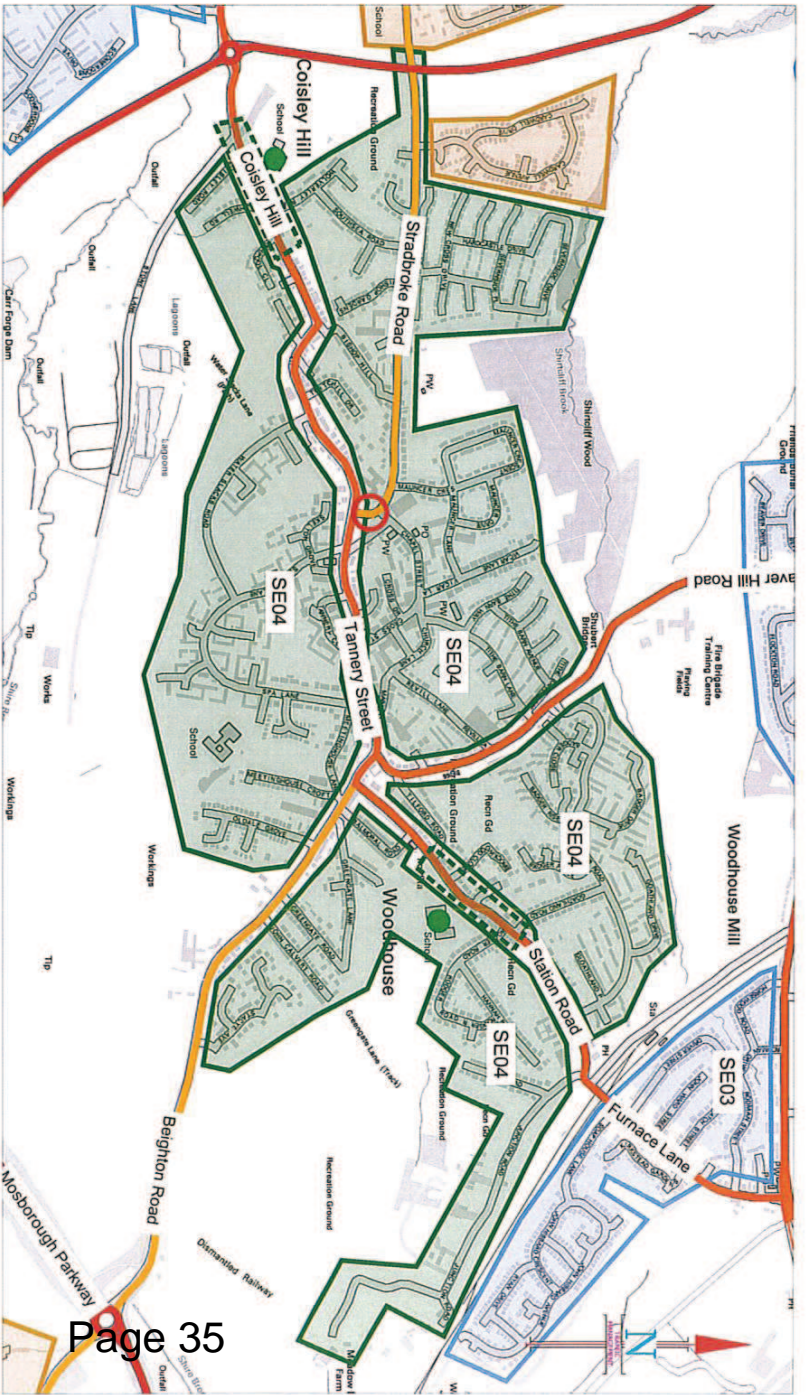
- Key**
- 'A' road
 - 'B' road
 - 'C' road
 - Primary, Junior and Infant schools
 - Secondary schools
 - Potential future 20mph speed limit
 - Existing 20mph zone
 - Existing 20mph speed limit
 - 2015-16 20mph speed limit programme
 - Advisory part-time 20mph limit
 - Entry point with half-width red surfacing

Sheffield 20mph Speed Limit Strategy 2015/16 Programme

Woodhouse (SE04)

- The 20mph limit would tie into existing 20mph zones

- The existing 30mph limit would remain on Coisley Hill, Tannery Street, Station Road and Beaver Hill Road.



- An advisory part-time 20mph speed limit would be introduced around the Coisley Hill entrance to Woodhouse West Primary School and the Station Road entrance to Brunswick Community Primary School, to operate at the start and end of the school day
- Speed data will be collected to confirm whether roads are suitable to be made subject to a 20mph speed limit

This drawing is based upon Ordnance Survey material with the permission of Ordnance Survey on behalf of the Controller of Her Majesty's Stationery Office. © Crown Copyright. Unauthorised reproduction infringes Crown copyright and may lead to prosecution or civil proceedings. 1000181816, 2014

Drawn by: Simon Nelson, November 2014
 Scheme Design, Transport, Traffic & Parking Services,
 Sheffield City Council
 File ref: G:\DELIS\DEP\ENG_TRAFFIC\TMScheme
 Design\BN981 20mph speed limit review\Programme
 2015-16\2015-16 programme - budget estimate
 drawings.dwg



This page is intentionally left blank